



cra assessment area.**ASSESSMENT AREA 1****Census Tracts**


Amesbury, MA	0580.00
2661.00, 2662.00, 2663.00, 2664.00	North Hampton, NH
Newburyport, MA	0660.00
2681.00, 2682.00, 2683.00, 2684.00	Northwood, NH
Salisbury, MA	0570.00
2671.02, 2671.03, 2671.04	Plaistow, NH
Atkinson, NH	1011.01, 1101.02
1031.00	Portsmouth, NH
Auburn, NH	0691.00, 0692.00, 0693.00, 1071.00, 1072.00,
0040.00	1074.00
Brentwood, NH	Portsmouth/Newcastle, NH
0600.00	0697.00
Candia, NH	Raymond, NH
0500.00	0550.01, 0550.02
Chester, NH	Rye, NH
0510.00	0710.01, 0710.02
Danville, NH	Salem, NH
0530.00	1001.00, 1002.00, 1003.01, 1003.02, 1004.01,
Deerfield, NH	1004.02
0560.00	Sandown, NH
Derry, NH	0520.00
0033.01, 0033.02, 0034.00, 0035.00, 0036.01,	Seabrook, NH
0036.02	0630.01, 0630.03, 0630.04
East Kingston, NH	N/A
0620.00	9900.00
Epping, NH	Stratham, NH
0590.00	0670.00
Exeter, NH	Newfields, NH
0610.01, 1062.00, 1064.00	0675.05
Fremont, NH	Newmarket, NH
0540.00	0675.02, 0675.03, 0675.04,
Greenland	Newton, NH
1075.00	1021.00
Hampstead, NH	Windham, NH
1041.02, 1041.01	1061.01, 1061.02
Hampton, NH	Durham, NH
0650.05, 0650.06, 0650.07, 0650.08, 0650.09,	0801.00, 0802.02, 0802.03, 0802.04
0650.10	Madbury/Lee, NH
Hampton Falls, NH	0805.00
0640.00	Dover, NH
Kensington / South Hampton, NH	0811.01, 0811.02, 0812.00, 0813.00, 0814.00,
0625.00	0815.00, 0816.00
Kingston, NH	Rollinsford, NH
1051.00 Londonderry, NH	0820.00
9800.11, 0037.03, 0037.01, 0038.01,	Somersworth, NH
0038.02, 0039.01, 0039.02	0830.01, 0830.02
Newington, NH	Barrington, NH
1075.00	0850.01, 0850.02
Nottingham, NH	Rochester, NH
	0846.00, 0845.00, 0844.00, 0843.01, 0843.02
	0842.01, 0842.02, 0841.00


ASSESSMENT AREA 2

Bedford, NH	0029.01, 0029.02, 0029.03
Manchester, NH	0001.03, 0001.04, 0002.02, 0002.03, 0002.04, 0003.00, 0006.00, 0007.00, 0008.00, 0009.01, 0009.02, 0010.00, 0011.00, 0012.00, 0013.00, 0014.00, 0015.00, 0016.00, 0017.00, 0018.00, 0019.00, 0020.00, 0021.00, 0022.00, 0023.00, 0024.00, 0025.00, 0026.00, 2004.00, 9801.01
Amherst, NH	0151.00, 0152.00
Hollis, NH	0171.01, 0171.02
Hudson, NH	0121.01, 0121.02, 0122.01, 0122.02, 0123.01, 0123.02
Litchfield, NH	0131.01, 0131.02
Merrimac, NH	0141.01, 0141.02, 0142.01, 0142.02, 0143.01, 0143.02
Nashua, NH	0101.00, 0102.01, 0102.02, 0103.01, 0103.02, 0104.00, 0105.00, 0106.00, 0107.00, 0108.01, 0108.02, 0109.00, 0110.00, 0111.01, 0111.02, 0112.00, 0113.00, 0114.01, 0114.02, 0115.00
Pelham, NH	2001.01, 2002.01, 2003.00, 2005.00

 Assessment Area 2 (Hillsborough County) - 2020 Census Update






 Assessment Area 1 (Multistate MSA) - 2020 Census Update

 Branch Locations

 Census Tracts 2020

Median Household Income %
Source: ACS & PolicyMap

Year: 2015

	Insufficient Data
	49.99% or less
	50.00% - 79.99%
	80.00% - 119.99%
	120.00% or greater

Shaded by: Census Tract, 2010

